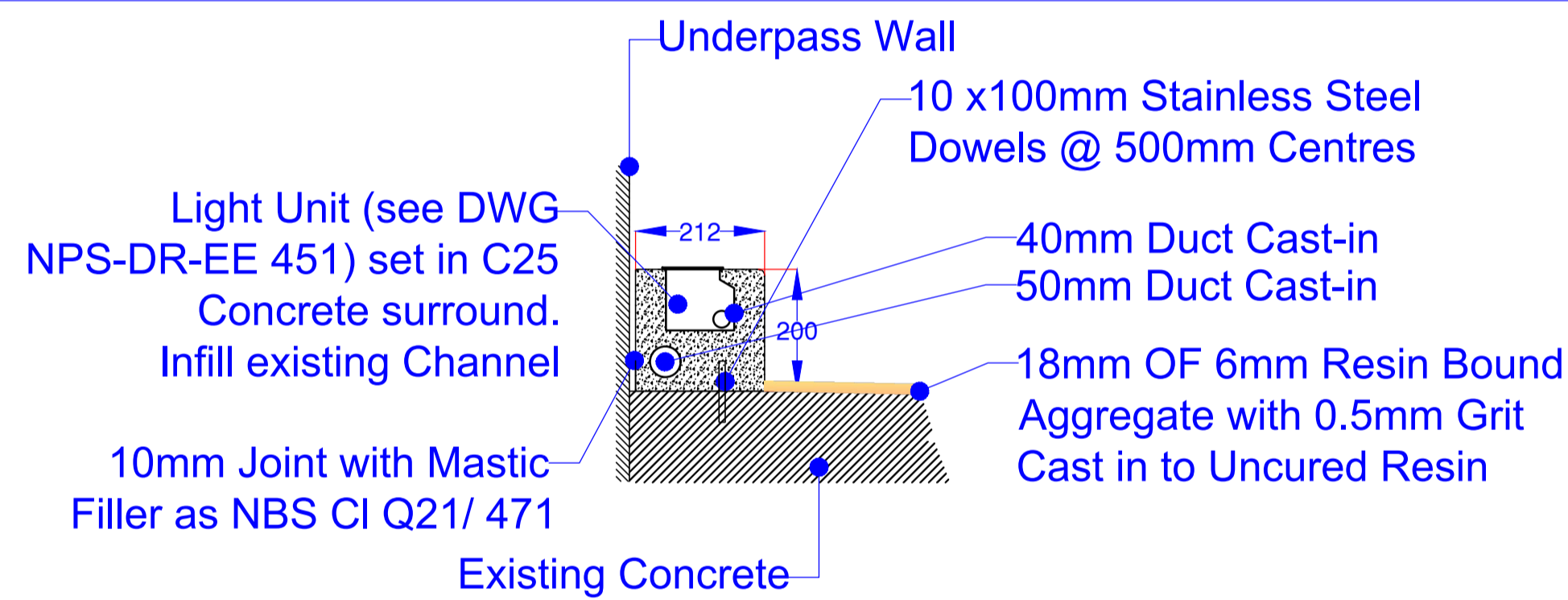
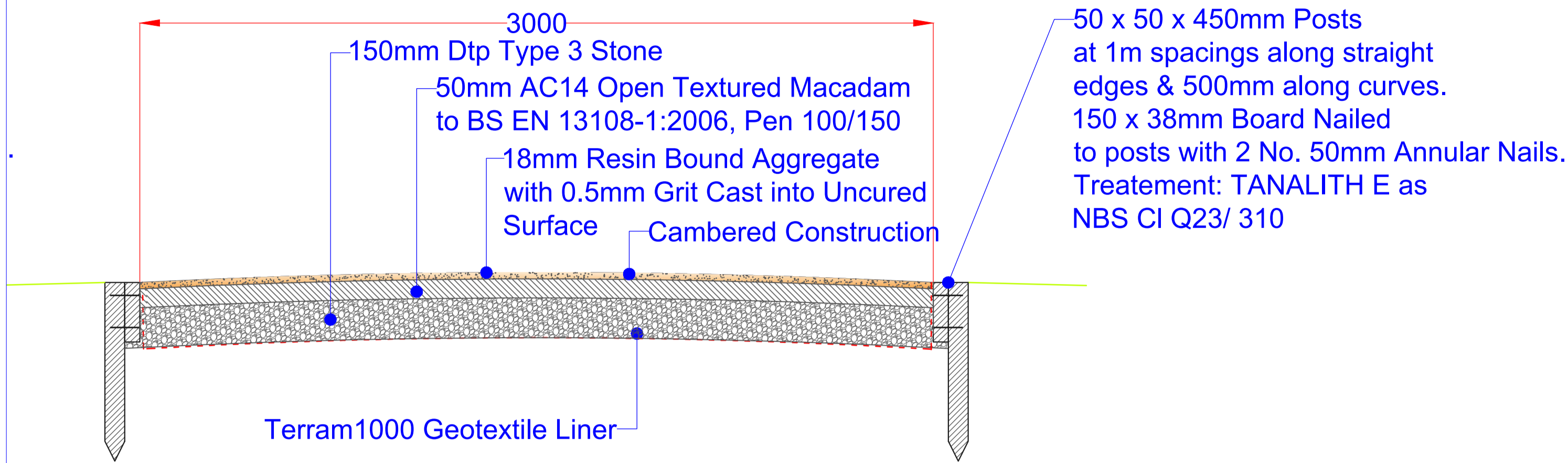
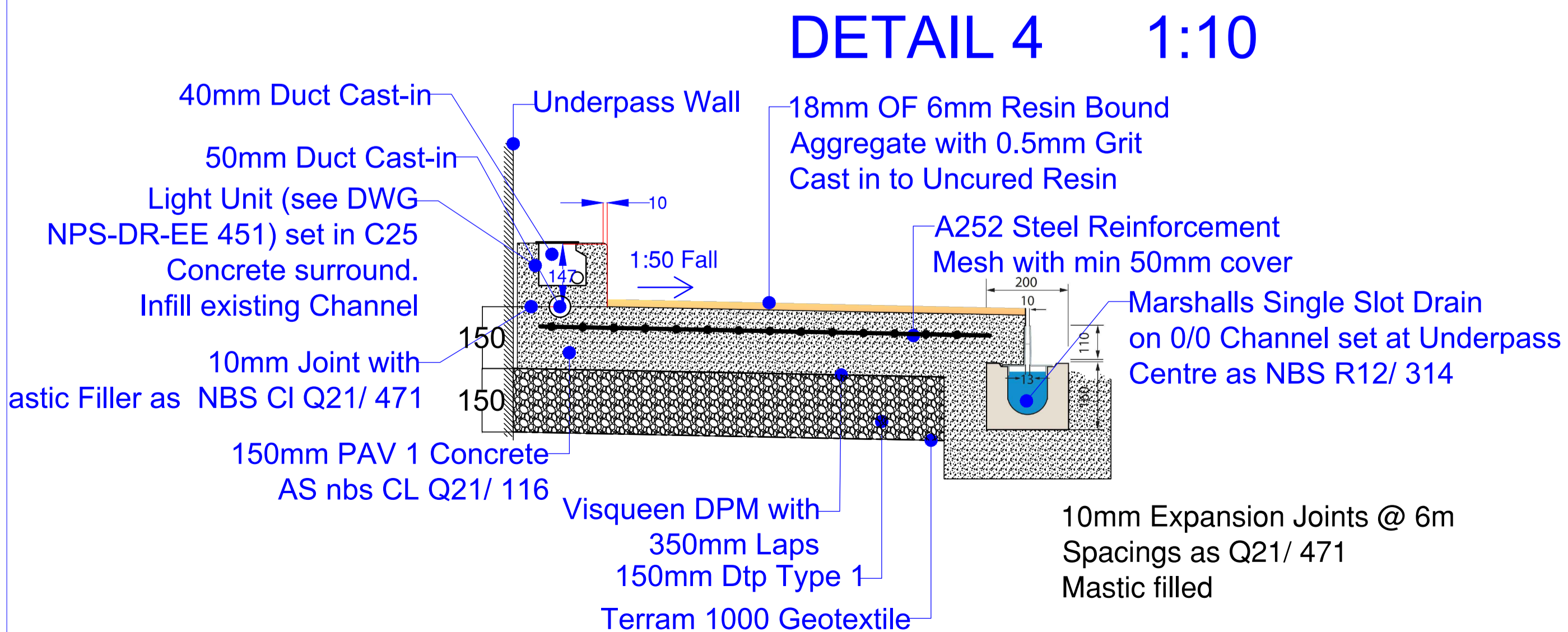


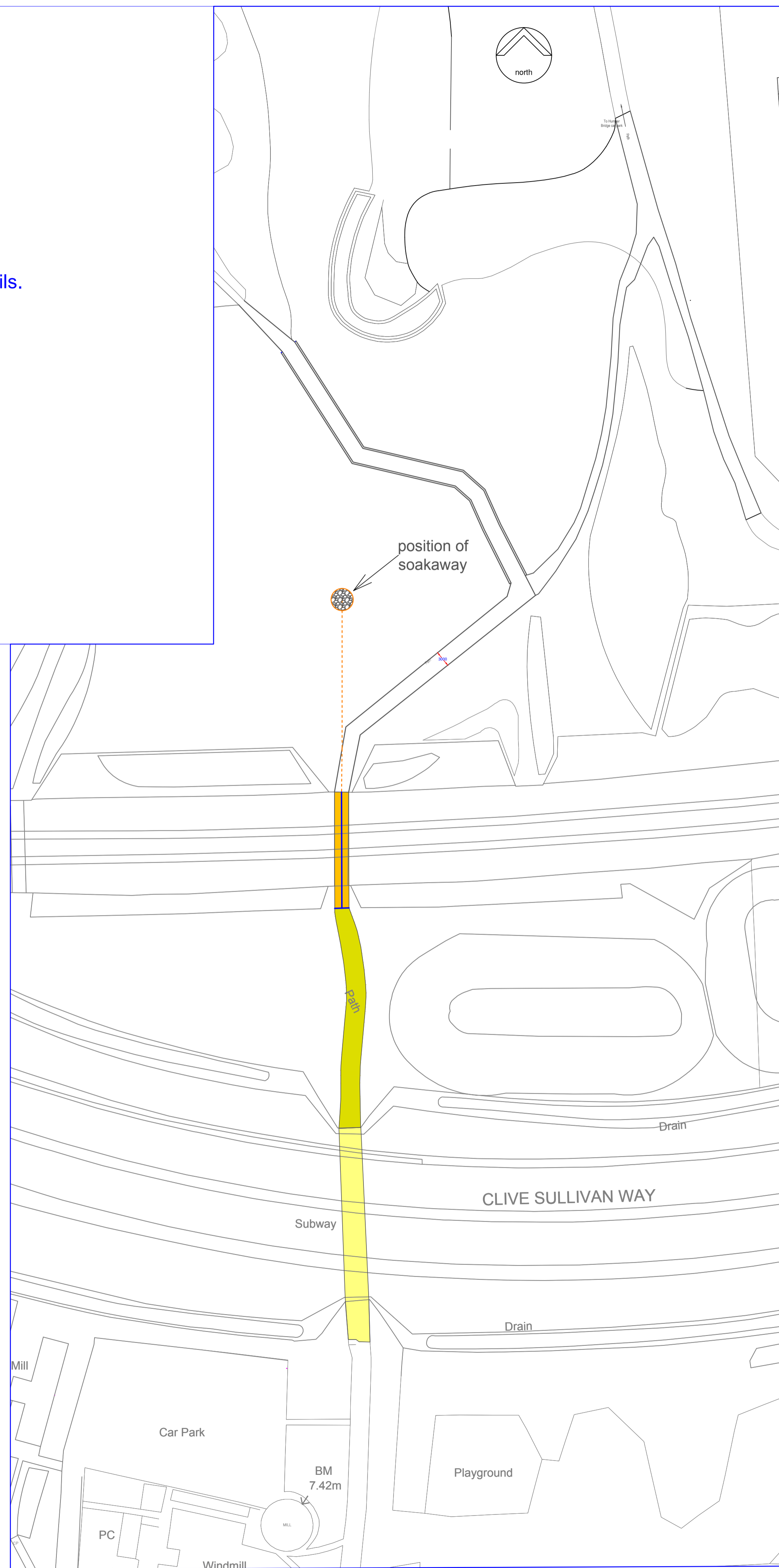
### DETAIL 3 1:20



### DETAIL 5 1:10



### DETAIL 4 1:10



- Construction Detail 3 as NBS CI Q23/ 225
- Construction Detail 4 as NBS Q23/ 226A
- See DWG NPS-DR-L-13
- Construction Detail 5 as NBS CI Q23/ 226
- 110mm Solid uPVC Perforated Pipe in Gravel Bed as NBS CI R12/ 344
- 1m Diam x 1m Deep Geotextile lined Pit filled with Clean Graded 40mm Stone as R12/ 124
- Marshall's Single Slot Drain Channel over 0/0 Channel as NBS CI R12/ 314

Removal of paving to details 1 and 2			
P5	REVISED BY: HG	DATE: 27-06-19	CHECKED BY: HMG DATE: 27-06-19

**NOTES:**  
 This drawing is produced for use in this project only and may not be used for any other purpose. NPS Property Consultants Ltd accept no liability for the use of this drawing other than the purpose for which it was intended in connection with this project as recorded on the file, block fields 'Purpose for Issue' and 'File Status Code'.  
 This drawing may not be reproduced in any form without prior written agreement.  
 Do not scale from the drawing, use written dimensions only.

Light detail to road underpass amended to remove the need for intrusion to the existing slab.			
P4	REVISED BY: pc	DATE: 19-03-18	CHECKED BY: HMG DATE: 19-03-18

Supported by

**The National Lottery**  
through the Heritage Lottery Fund

**EAST RIDING**  
OF YORKSHIRE COUNCIL

SCALE BAR

PURPOSE OF ISSUE **TENDER**

FILE STATUS CODE **D2**

© COPYRIGHT NPS GROUP  
© Crown Copyright & Database Rights (2012) Ordnance Survey (100029372)

**NPS Property Consultants Ltd**  
 Earle House  
 Colonial Street, Kingston Upon Hull  
 East Riding, HU2 8JY  
 TEL: 01482 334477 FAX: 01482 334478  
 EMAIL: hull@nps.co.uk

Head Office:  
 Lancaster House, 18 Central Avenue, 33 Andrews Business Park,  
 Norwich, NR1 0NS, Tel: 01603 700020 Fax: 01603 700001  
 Other Office locations can be found on our website www.nps.co.uk

**nps group**

Property Design and Management Services

CLIENT **ERYC**

PROJECT **HUMBER BRIDGE EXPERIENCE**

TITLE **Country Park Proposed Mill Area-to-Ramp Footpath**

SCALES 1:500 / 1:20 / 1:10 DATE March 2017 DRAWN pc/bl CHECKED

FILE / DRAWING NAME	PROJECT NR	DRAWING FIELDS	UNIQUE NR	REV CODE
	<b>16-1-1381</b>	<b>NPS-DR-L</b>	<b>12</b>	<b>P5</b>